

Pack 200

2009 Spring Camping Trip at Wings over Wayne Air Show

When

April 24th to 26th

Where

Camp Tuscarora, Four Oaks NC

The BSA Tuscarora Council operates Camp Tuscarora which is near Four Oaks NC and not far from the Bentonville Battlefield. The camp is approx 20 miles from Goldsboro NC.

(Directions are attached from the Troop 200 website.)

It just so happens that the Tuscarora Council has rescheduled their spring Cub Scout camping trip to the same weekend as our campout. So, there will be over 1500 scouts and families in at the Camp! We will need to make extra effort to be respectful of others. **Pack 200 will be camping at the Shooting Sports HQ (Y on the map).** We will have a small running water bathroom. The pack will be able to drive the cars to the camp site which is different that previously indicated. There is a shower house at the main camp which you can drive to or be able to walk to and from.

Please use the Main Gate Entrance when you arrive on Friday. When you enter let them know you are with pack 200 camping at the Shooting Sports HQ and they will provide you directions to the site. See the map on the next page. On Saturday we will be able to use another gate when we leave and return for the air show.

For more information about Camp Tuscarora check out their website: www.bsanc.org/camp.html

Saturday Activity

Attend Wings over Wayne Air Show at Seymour Johnson Air Base in Goldsboro NC

The air base is approx 20 to 30 minutes from the Camp. Directions are attached.

- § Parking and admission is free
- § You can bring coolers in your vehicle however cannot bring these to the flight line where the activities will be
- § There will be a security check to get to the flight line
- § You can bring chairs to flight line
- § There will be concessions at the flight line to purchase for lunch and snacks
- § Please bring hats, sunscreen and etc
- § Ear Plugs are suggested due to the loud noise
- § Gates open at 9:00am and the event ends around 5:00
- § Transportation to and from the air show will be coordinated by each den
- § Lunch can be stored in the vehicles however you will have to re enter the base

For more information on Wings over Wayne go to www.wingsoverwaynearshow.com

Tuscarora Scout Reservation

1433 Scout Road | Four Oaks, NC | 27524 | (919) 934-9538

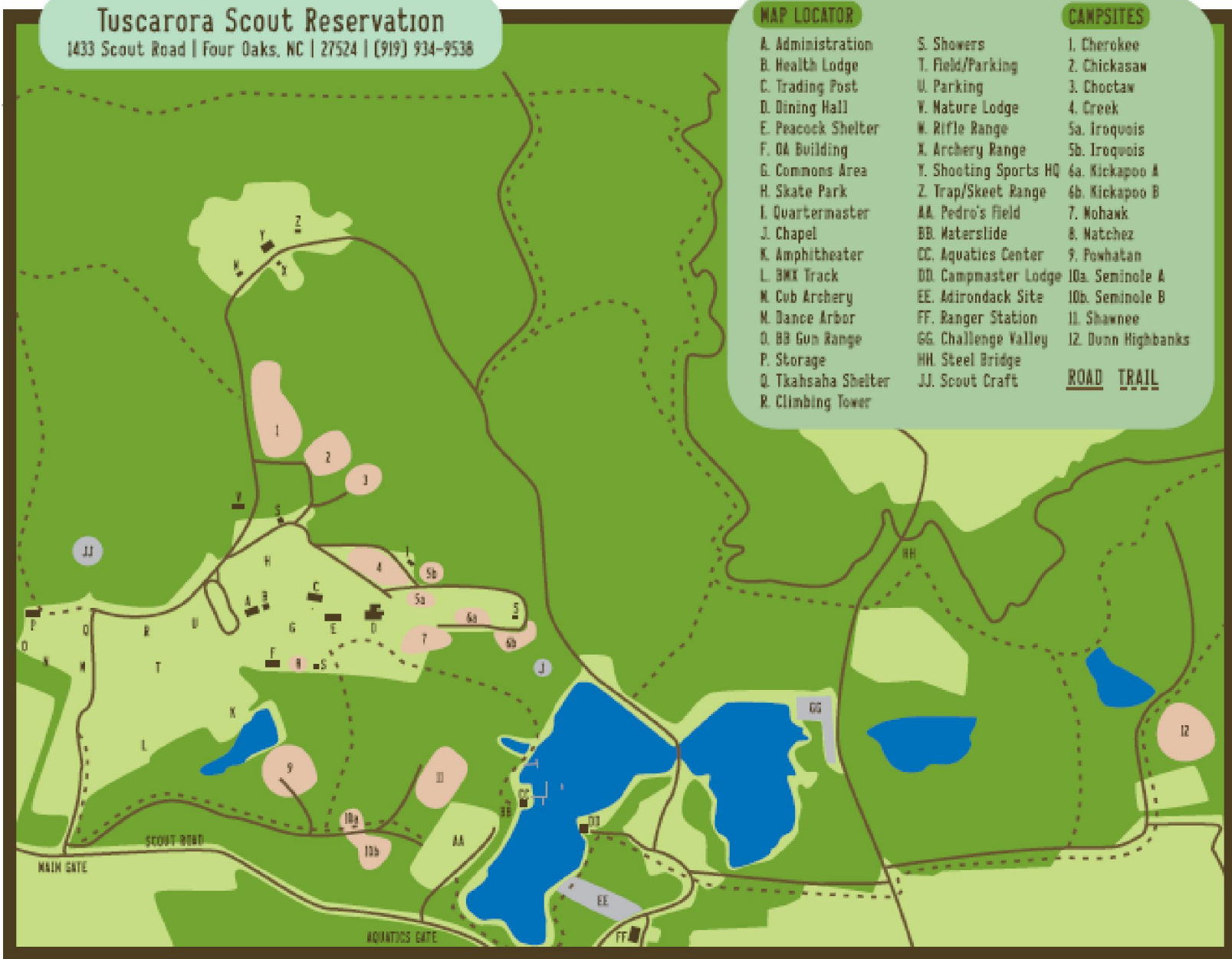
MAP LOCATOR

- A. Administration
- B. Health Lodge
- C. Trading Post
- D. Dining Hall
- E. Peacock Shelter
- F. OA Building
- G. Commons Area
- H. Skate Park
- I. Quartermaster
- J. Chapel
- K. Amphitheater
- L. BMX Track
- M. Cub Archery
- N. Dance Arbor
- O. BB Gun Range
- P. Storage
- Q. Tkahsaha Shelter
- R. Climbing Tower

CAMPSITES

- 1. Cherokee
- 2. Chickasaw
- 3. Choctaw
- 4. Creek
- 5a. Iroquois
- 5b. Iroquois
- 6a. Kickapoo A
- 6b. Kickapoo B
- 7. Mohawk
- 8. Natchez
- 9. Powhatan
- 10a. Seminole A
- 10b. Seminole B
- 11. Shawnee
- 12. Dunn Highbanks

ROAD TRAIL











Pack 200 will be at the Shooting Sports HQ-Y on this map. Please use the Main Gate Entrance when you arrive on Friday. On Saturday we will be able to use another gate when we leave and return for the air show.

Directions to Camp Tuscarora from Cary (provided by Tommy from Troop 200)

1. I-40 East to exit 343
2. Go to Newton-Grove (east) 1.3 miles to center of traffic circle
3. Go around circle and exit 701 north towards Smithfield
4. Go up 701 2.5 miles, turn right on Harper House Rd.
5. Go down Harper House Rd 5.7 miles (passing Bentonville battlefield)
6. Turn left onto Bentonville Rd.
7. Go 1 mile, turn right onto Scout Rd.
8. Go 2.5 miles, Camp Tuscarora is on the left.
9. Turn left into the main gate.
10. Identify as Pack 200, the parking attendants will direct you to the Shooting Range

Directions to Wings over Wayne at Seymour Johnson Air Force from Camp Tuscarora

- | | | |
|---|--|---------|
|  | 1: Start out going EAST on SCOUT RD toward HARPER HOUSE RD. | 1.4 mi |
|  | 2: Turn LEFT onto HARPER HOUSE RD. | 1.1 mi |
|  | 3: HARPER HOUSE RD becomes STEVENS MILL RD. | 12.2 mi |
|  | 4: STEVENS MILL RD becomes W ASH ST. | 2.0 mi |
|  | 5: Enter next roundabout and take 2nd exit onto E ASH ST/US-70 BR. | 3.8 mi |
|  | 6: Turn RIGHT onto S OAK FOREST RD (Gate access required). | 1.1 mi |
|  | 7: Stay STRAIGHT to go onto BLAKESLEE AVE. | 0.2 mi |
|  | 8: End at 1165 Blakeslee Ave Seymour Johnson Afb, NC 27531 | |

For more information on Wings over Wayne go to www.wingsoverwaynearshow.com